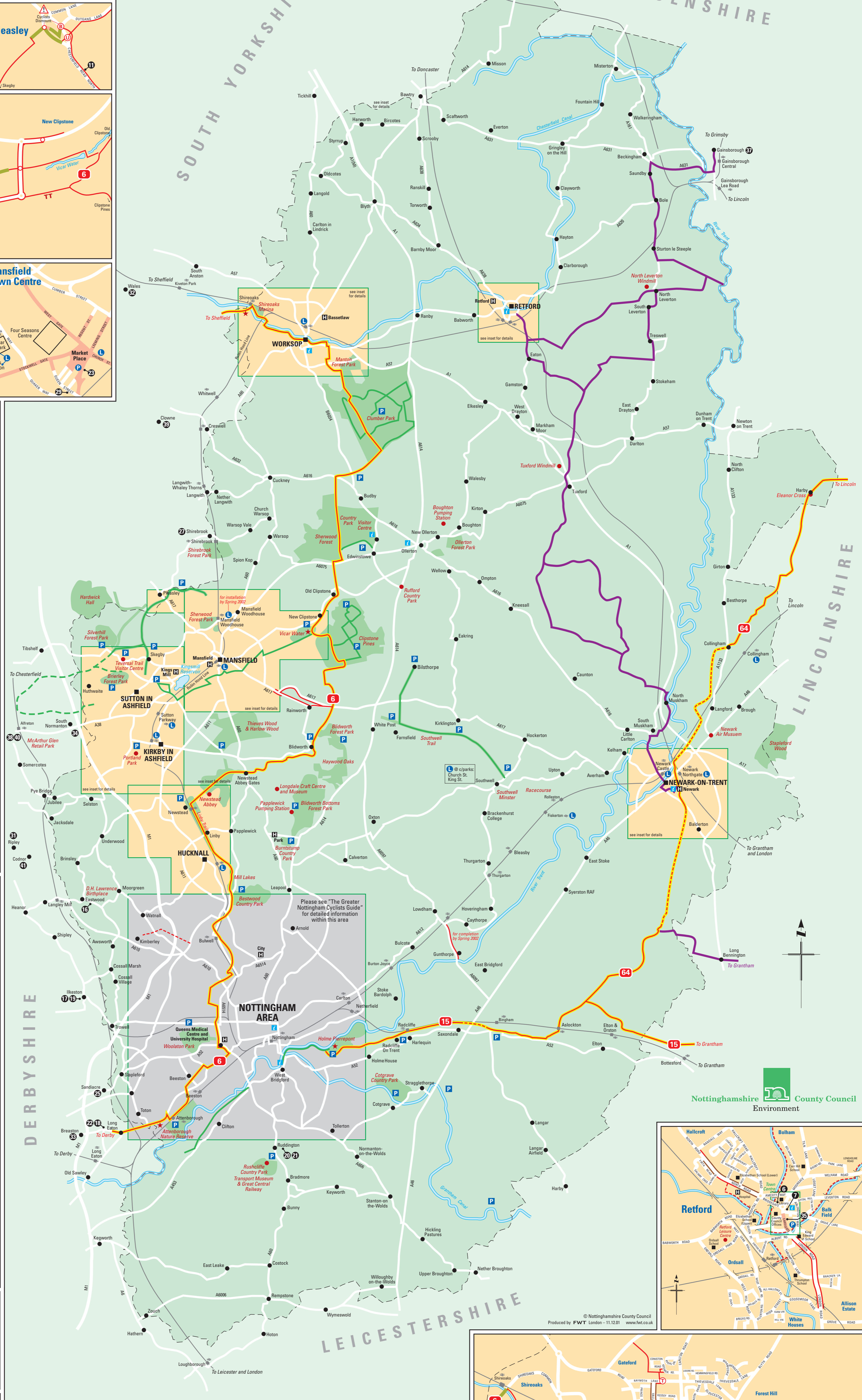
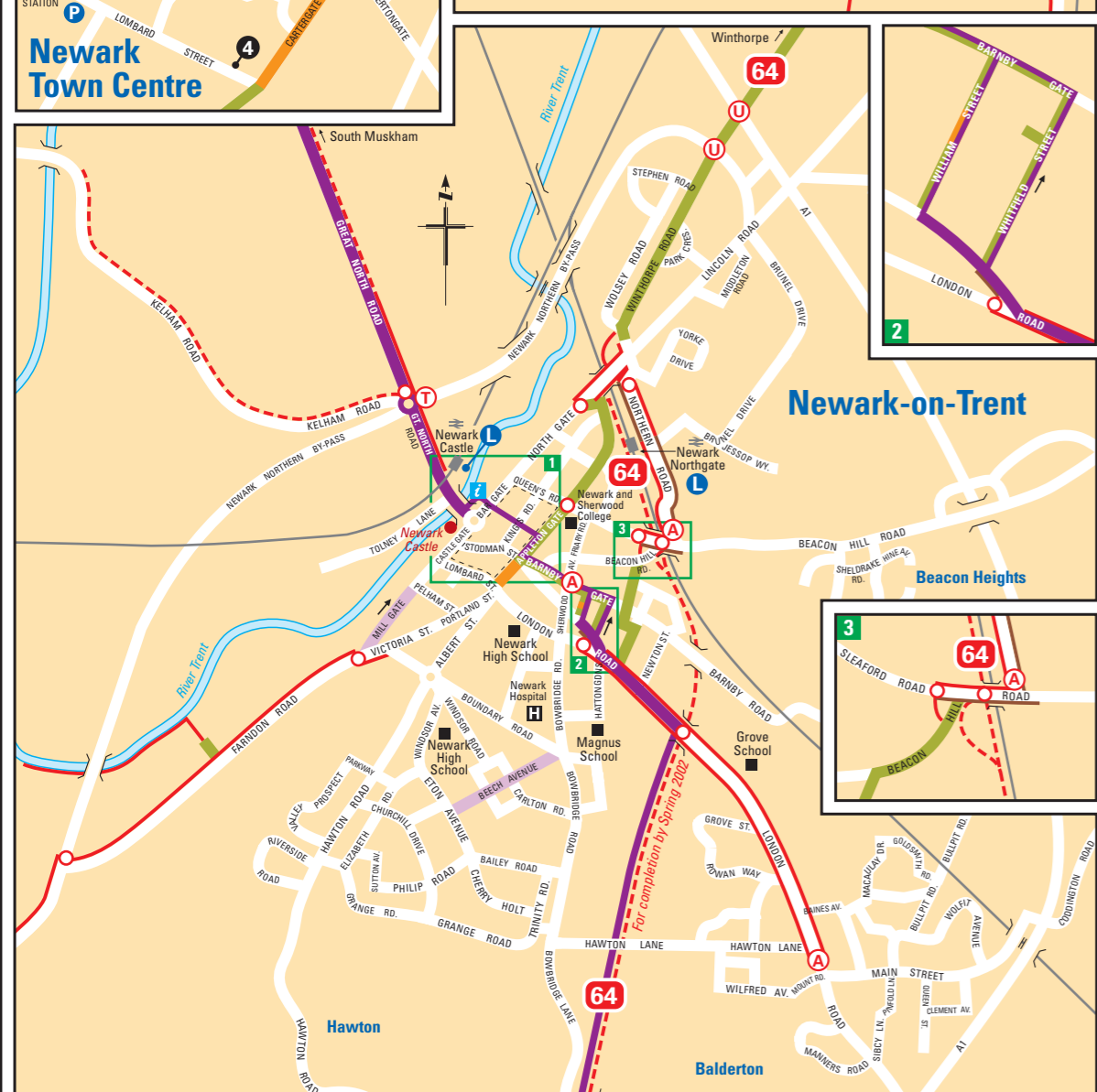
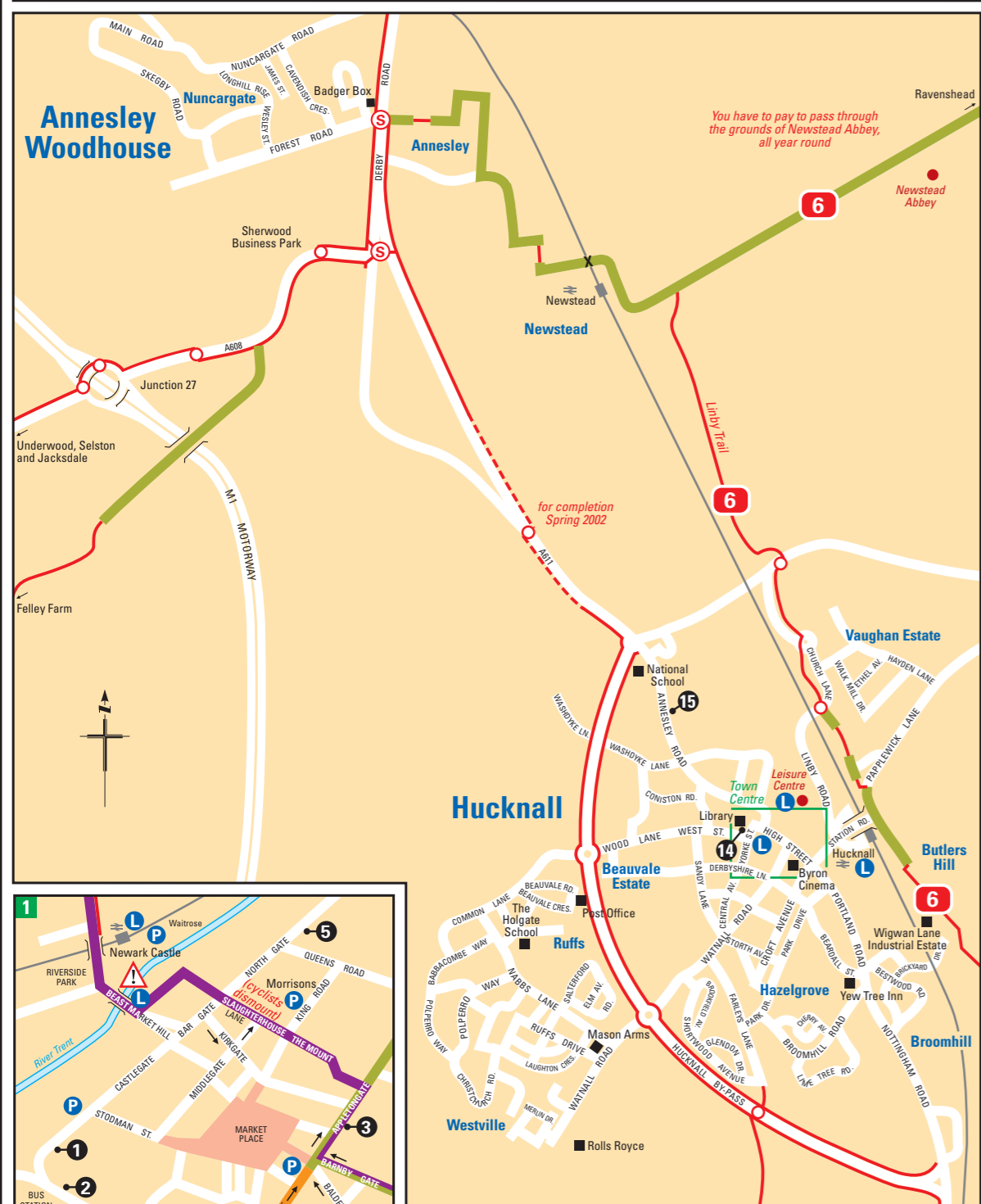
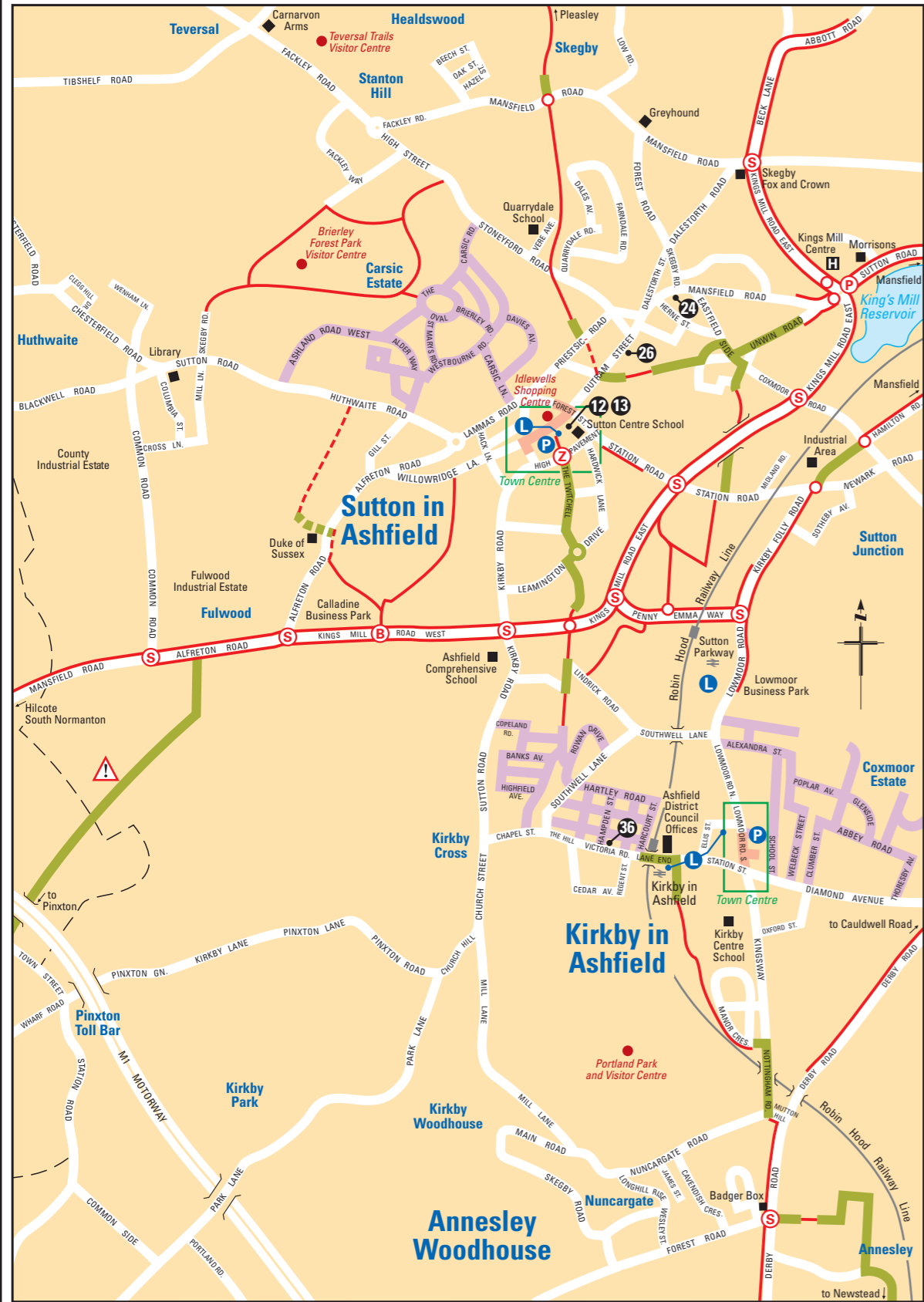
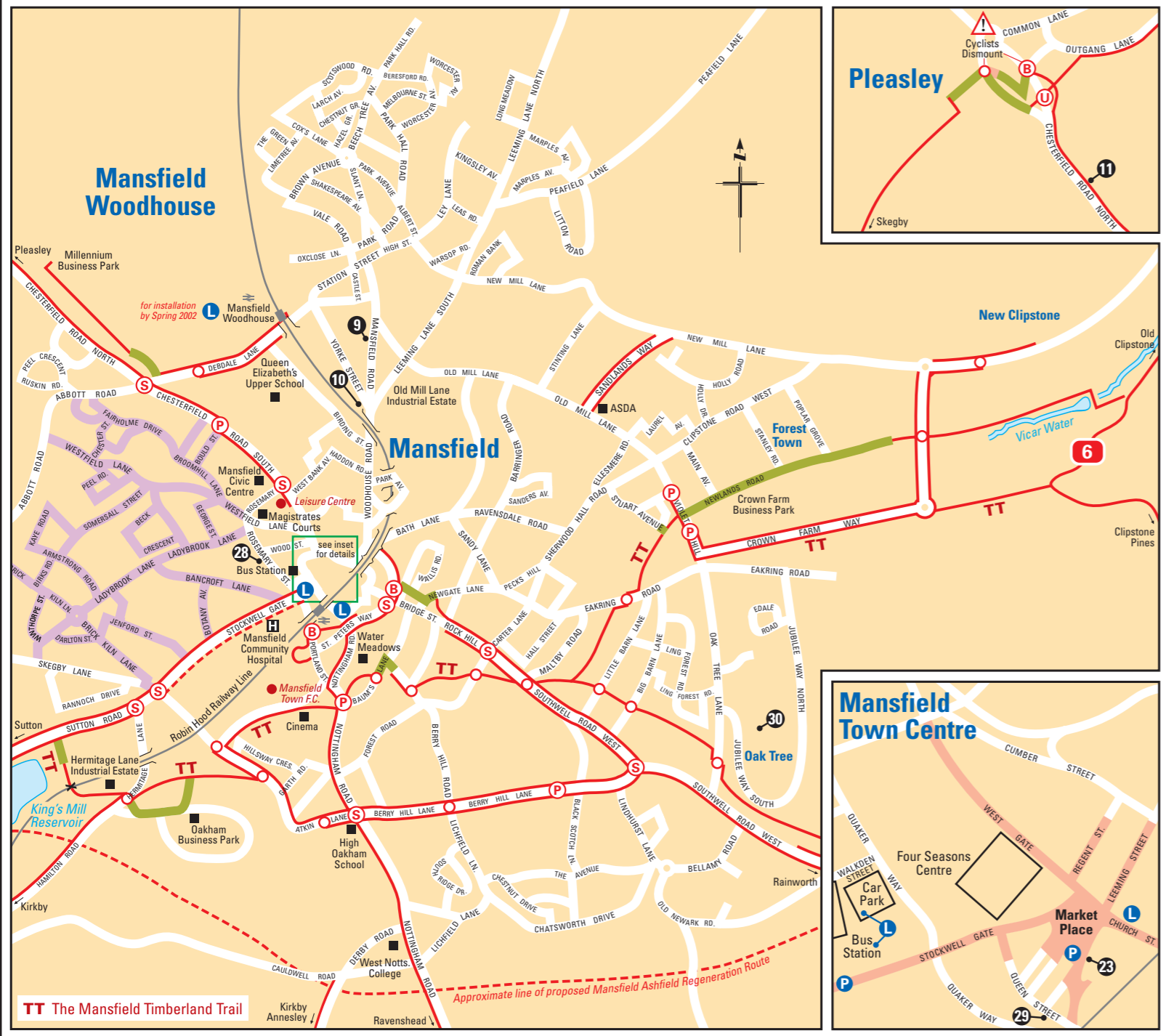


COUNTY OF NOTTINGHAMSHIRE

Cycle Map



Key to Cycle Facilities

| | | |
|---|---|---|
| County Map | Traffic calmed areas | Uncontrolled crossing with/without refuge |
| Line of National Cycle Network | Some restrictions on motor vehicles | Cycle parking stands |
| existing | Cycles to be wheeled in these areas | Car parks |
| proposed | Advanced cycle stopline | Cycle parking lockers (for long term parking) |
| County cycle routes | Bridge | Cycle shops (refer list overleaf) |
| existing | Pelican crossing | Sustrans sculptures |
| proposed | Traffic signal | Places of interest |
| National Byway (for completion by Spring 2002) | Toucan (combined cycle and pedestrian crossing) | Recreation areas |
| existing | Subway/underpass | Tourist Information Centre |
| proposed | Zebra crossing | Railway line and station |
| Town Plans | One-way traffic section including cycles | |
| existing | Cyclists take extra care in this area | |
| proposed | | |

SCALES

Area Map 0 1 2 3 4 5 Miles / 0 1 2 3 4 5 6 7 8 Kms

Town Plans 0 1 2 Miles / 0 1 2 3 Kms

